


Esse passeio de Santa Cruz a Big Sur, cheio de destaques, tem algumas das paisagens e atrações mais icônicas da Highway 1.

 **Início:** Praia Estadual Lighthouse Field


 **Fim:** Post Ranch Inn

 1 - 2 Dias, 8 Paradas, 107 Quilômetros

Parada 1 Praia Estadual Lighthouse Field

 Lighthouse Field State Beach, Santa Cruz

Parada 2 Elkhorn Slough

 1700 Elkhorn Rd, Watsonville

- http://www.parks.ca.gov/?page_id=27205

Parada 3 Cannery Row


 700 Cannery Row, Monterey

- <http://www.seemonterey.com/things-to-do/parks/point-lobos/>
- <http://www.carmelcalifornia.com/>
- <http://www.seemonterey.com/regions/monterey/cannery-row/>
- <https://www.seemonterey.com/regions/pacific-grove/>

Parada 4 EM FOCO C Restaurant + Bar

 750 Cannery Row, Monterey

Parada 5 Carmel-By-The-Sea

 316 Ocean Ave #157, Carmel-By-The-Sea

- <http://www.carmelcalifornia.com/>

Parada 6 Reserva Estadual Point Lobos

📍 62 CA-1, Carmel-By-The-Sea

- http://www.parks.ca.gov/?page_id=571

Parada 7 Big Sur

📍 Pfeiffer Big Sur Rd, Big Sur

- <http://www.bigsurcalifornia.org/>

Parada 8 EM FOCO Post Ranch Inn

📍 47900 CA-1, Big Sur
