


Le colline color verde smeraldo, i laghi trasparenti, le massicce sequoie, la costa selvaggia: la diversità geologica di questo viaggio vi lascerà letteralmente senza fiato

 **Inizio:** Davis

 **Fine:** Lost Coast Headlands


 2 - 4 Giorni, 12 Fermate, 286 Miglia

Fermata 1 Davis

 448 La Rue Rd, Davis

- <https://www.ucdavis.edu/news/discover-city-davis/>
- <http://www.davisfarmersmarket.org/>

Fermata 2 IN EVIDENZA Metzger Zinnia Patch


 12430 Co Rd 99W, Woodland

Fermata 3 Clear Lake

 14050 Olympic Dr, Clearlake

- <http://lakecounty.com/>
- http://www.parks.ca.gov/?page_id=473

Fermata 4 IN EVIDENZA Marcel's French Bakery and Cafe

 13300 East Hwy 20, Clearlake Oaks

Fermata 5 Brassfield Estate Winery

 10915 High Valley Rd, Clearlake Oaks

Fermata 6 IN EVIDENZA Featherbed Railroad Bed and Breakfast

📍 2870 Lakeshore Blvd, Upper Lake

Fermata 7 Ukiah

📍 300 Seminary Ave, Ukiah

Fermata 8 Smithe Redwoods State Natural Reserve

📍 73201 US-101, Piercy

Fermata 9 Viale dei Giganti

📍 Avenue of the Giants, Myers Flat

- <http://www.aveofthegiants.com/>

Fermata 10 IN EVIDENZA Eel River Brewing

📍 1777 Alamar Way, Fortuna

Fermata 11 Ferndale

📍 Ferndale

- <http://www.victorianferndale.com/history.htm>

Fermata 12 Lost Coast Headlands

📍 4001-6111 Centerville Rd, Ferndale
