



Questa escursione che si dirige a nord di Sacramento prevede una sosta presso due attrazioni classiche della California: il Lassen Volcanic National Park e Mount Shasta

 **Inizio:** Sacramento

 **Fine:** Eureka


 5 - 7 Giorni, 10 Fermate, 492 Miglia

Fermata 1 Sacramento

 1215 19th St, Sacramento

- <http://visitsacramento.com>
- <http://www.visitsacramento.com/things-to-do/dine/>
- <http://www.visitsacramento.com/>
- <http://www.visitsacramento.com/things-to-do/Outdoors/rent-a-bike/>

Fermata 2 IN EVIDENZA Milk Money

 1715 R St suite 100, Sacramento

Fermata 3 Sierra Nevada Brewery

 1075 E 20th St, Chico

- <http://www.sierranevada.com/>
- <https://www.explorebuttecounty.com/>

Fermata 4 Tehama Trail

📍 250 Antelope Blvd., Red Bluff

- <http://www.tehamatrail.com/>
- <https://pacificsunoliveoil.com/>
- <http://www.corningoliveoil.com/>
- <http://www.calagtour.org/>

Fermata 5 Lassen Volcanic National Park

📍 21800 Lassen Peak Hwy, Mineral

- <https://www.nps.gov/lavo/index.htm>
- http://www.nps.gov/lavo/planyourvisit/hiking_lassen_park.htm
- <https://www.nps.gov/lavo/planyourvisit/lodging.htm>

Fermata 6 IN EVIDENZA Drakesbad Guest Ranch

📍 14423 Chester Warner Valley Rd, Chester

Fermata 7 McArthur Burney Falls Memorial State Park

📍 24898 Volcanic Legacy Scenic Byway, Burney

- http://www.parks.ca.gov/?page_id=455

Fermata 8 Mount Shasta

📍 Mt Shasta

- <http://visitmtshasta.com/>
- <http://www.shastacascade.com/accountdetails.php?id=445&s=0&filter=&sort=&subcat=®ion=>
- <http://www.shastacascade.com>

Fermata 9 Shasta Lake

📍 16349 Shasta Dam Blvd, Shasta Lake

- <http://www.usbr.gov/mp/ncao/shasta-dam.html>
- <http://shastacascade.com/thingstodo/houseboating>
- <http://www.shastalake.com/visitorcenters/>
- <http://lakeshastacaverns.com/>

Fermata 10 Eureka

📍 240 E Street, Eureka

- <http://www.eurekachamber.com/>
- <http://www.visiteureka.com/>
- <http://humboldtbymaritimemuseum.com/>
- <http://www.ingomar.org/photos-mansion.html>